










**Legend**

-  Land Under Applicant's Control
-  Planning Application Boundary
-  Excavation Boundary
-  Phase Boundary
-  Unworked Land
-  Extraction Area During Phase  
Overburden: c.240k cu.m; Saleable Aggregate: c.380k tonnes
-  Area Worked and Restored  
Restoration Contour and Level (mAOD)
-  Temporary Soil Storage
-  Temporary Environmental Bund

**Notes**

Southern continuation of scheme. Soils and overburden are to be utilised within phase through direct placement into the restoration landform. Stockpiling overburden is to be avoided.

Models	Plotted from: 1807-S253 PHASE 3.LSS
	Overlay 1: OS 1:10,000 mapping data
	Overlay 2: 1807-S273 LARGE BLUE AND RED BOUNDARIES.LSS
	Overlay 3:

Based on Ordnance Survey Land Line data with the permission of Her Majesty's Stationery Office, © Crown copyright. Licence N° 100018131



**National Reserves Department**  
 CEMEX UK Operations Limited  
 Rugby House, Evreux Way  
 Rugby, Warwickshire  
 CV21 2DT  
 Telephone 01788 517000  
 Facsimile N/A

Drawn By Steven Hopkins	Company CEMEX UK Materials Limited
Date 12.February.2019	Site Ryall North
Scale(S) 1:8000 (A3)	Project Rowing Lake Development Quarry Working Scheme
Checked / Approved by: WORKING DRAFT	Title <b>Phase 3</b>
OS Ref. SO8542	Drawing No. 180/-S253-RYN-D-103